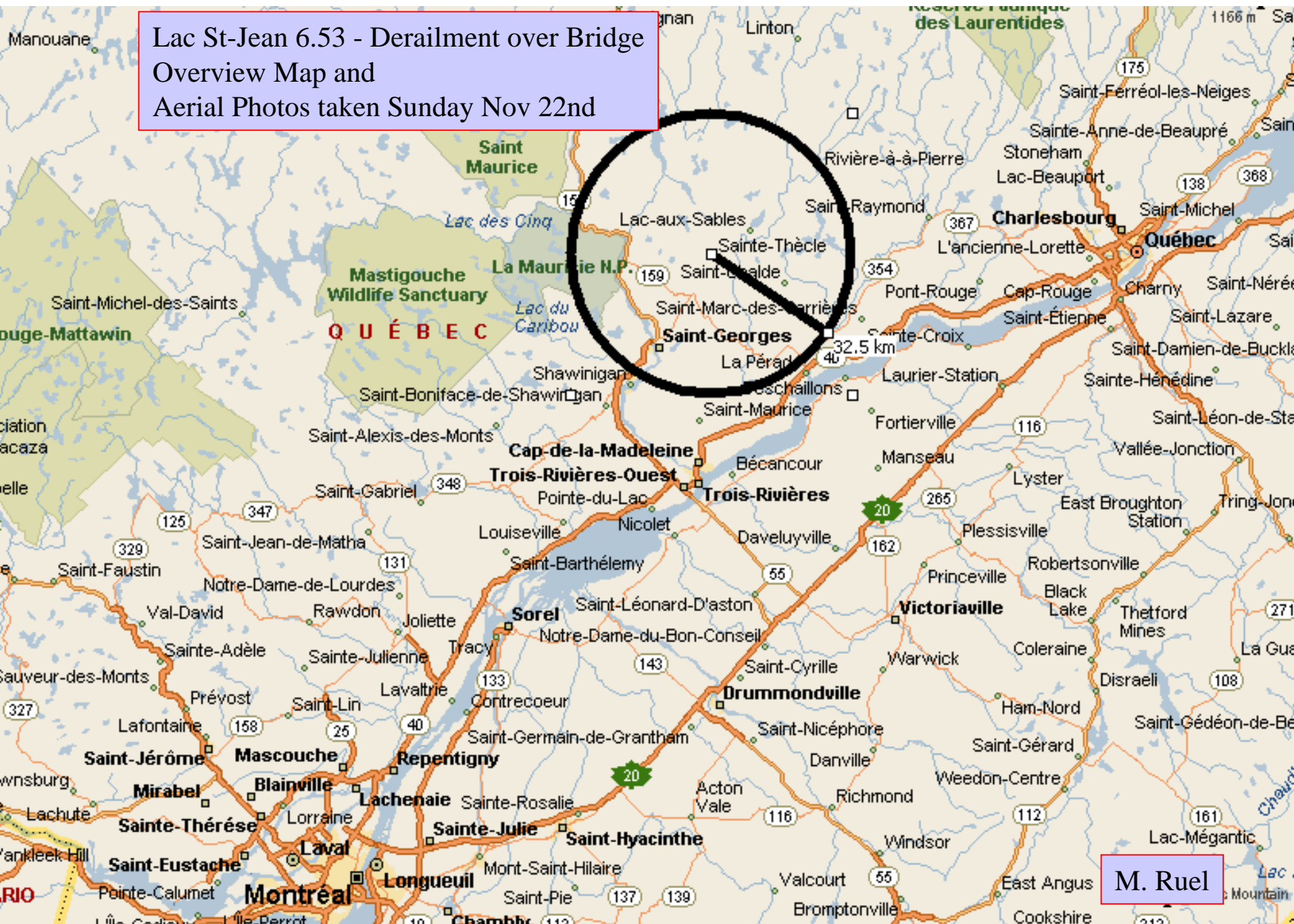


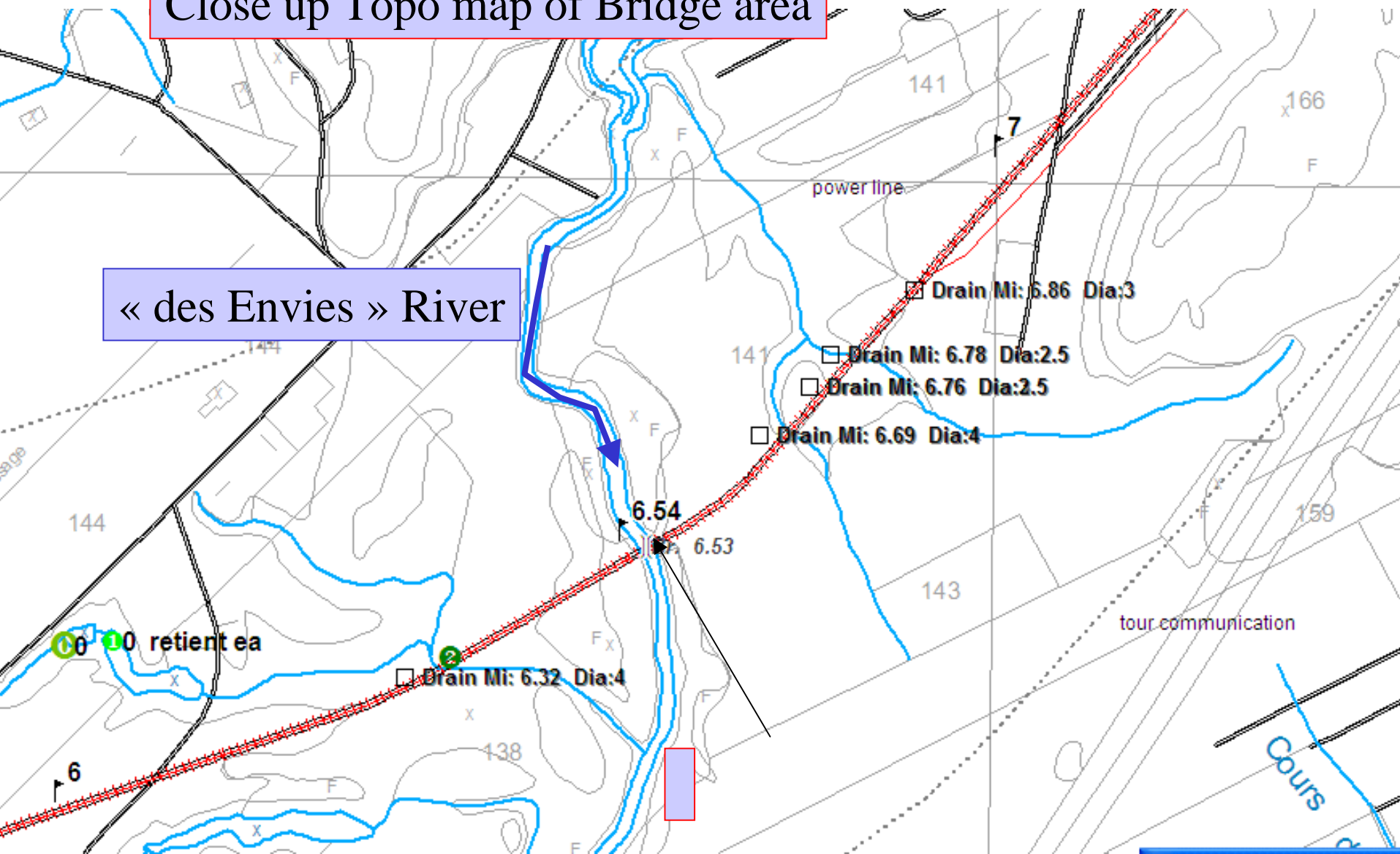
Lac St-Jean 6.53 - Derailment over Bridge
Overview Map and
Aerial Photos taken Sunday Nov 22nd



M. Ruel


Lac St-Jean 6.53 - Derailment over Bridge
Close up Topo map of Bridge area

« des Envies » River



Lac St-Jean 6.53
Looking North-West

Aerial Photos taken Sunday Nov 22nd



Lac St-Jean 6.53
Looking North



Lac St-Jean Bridge 6.53

Looking (*geographic*) East (Railway North)



Lac St-Jean 6.53
Looking North

South (track direction)
Abutment
(or geographic West)



Railway
North
Side

Lac St-Jean 6.53
Looking North-West



South (track direction) **Abutment**
(or geographic West)

Lac St-Jean 6.53
Looking South

North side
(or geographic East)

South Abutment
(or geographic West)



Lac St-Jean 6.53
Looking South



Lac St-Jean 6.53
Looking South



North side
(or geographic East)



South Abutment
(or geographic West)

Lac St-Jean 6.53
Looking North West

North side
(or geographic East)

South Abutment
(or geographic West)



Lac St-Jean 6.53
Looking South-West



North side
(or geographic East)

South Abutment
(or geographic West)

Lac St-Jean 6.53
Looking West



South Abutment
(or geographic West)

North side
(or geographic East)

Lac St-Jean 6.53
Looking East

North side
(or geographic East)

South Side
(or geographic West)



Lac St-Jean 6.53
Looking Geographic West



North side
(or geographic East)